


NSS Day [24.09.22]

Multicultural Program [recitation, dance, nritya natya, drama] , organised by NSS,
Raidighi College

Duration: 11:00-2:30





GPS Map
Camera Lite

XCRR+M7Q, Raidighi, West Bengal 743383, India

Latitude

21.9916223°

Local 11:52:24 AM

GMT 06:22:24 AM

Longitude

88.440736°

Altitude -51.2 meters

Saturday, 09.24.2022



GPS Map
Camera Lite

XCRR+M7Q, Raidighi, West Bengal 743383, India

Latitude
21.9916452°

Longitude
88.4408452°

Local 12:08:25 PM

Altitude -50.2 meters

GMT 06:38:25 AM

Saturday, 09.24.2022



XCRR+M7Q, Raidighi, West Bengal 743383, India

Latitude

21.99157863°

Local 12:58:07 PM

GMT 07:28:07 AM

Longitude

88.44086347°

Altitude -32.45 meters

Saturday, 09.24.2022



GPS Map
Camera Lite



XCRR+M7Q, Raidighi, West Bengal 743383, India

Latitude

21.9916714°

Longitude

88.4408522°

Local 12:13:28 PM

Altitude -50.2 meters

GMT 06:43:28 AM

Saturday, 09.24.2022



GPS Map
Camera Lite



GPS Map
Camera Lite

XCRR+M7Q, Raidighi, West Bengal 743383, India

Latitude
21.9916223°

Longitude
88.440736°

Local 11:52:16 AM

Altitude -51.2 meters

GMT 06:22:16 AM

Saturday, 09.24.2022



XCRR+M7Q, Raidighi, West Bengal 743383, India

Latitude
21.99168347°

Longitude
88.44086693°

Local 01:05:45 PM

Altitude -17.87 meters

GMT 07:35:45 AM

Saturday, 09.24.2022



XCRR+M7Q, Raidighi, West Bengal 743383, India

Latitude
21.9917932°

Local 11:40:26 AM

GMT 06:10:26 AM

Longitude
88.44085185°

Altitude -73.11 meters

Saturday, 09.24.2022



XCRR+M7Q, Raidighi, West Bengal 743383, India

Latitude

21.9916317°

Local 12:42:32 PM

GMT 07:12:32 AM

Longitude

88.4407852°

Altitude -50.8 meters

Saturday, 09.24.2022



GPS Map
Camera Lite

XCRR+M7Q, Raidighi, West Bengal 743383, India

Latitude

21.99177638°

Local 11:36:28 AM

GMT 06:06:28 AM

Longitude

88.44086568°

Altitude -71.11 meters

Saturday, 09.24.2022



GPS Map
Camera Lite

XCRR+M7Q, Raidighi, West Bengal 743383, India

Latitude
21.9916682°

Local 01:00:45 PM

GMT 07:30:45 AM

Longitude
88.4408182°

Altitude -50.4 meters

Saturday, 09.24.2022



XCRR+M7Q, Raidighi, West Bengal 743383, India

Latitude

21.9916223°

Local 11:52:04 AM

GMT 06:22:04 AM

Longitude

88.440736°

Altitude -51.2 meters

Saturday, 09.24.2022

GPS Map
Camera Lite



GPS Map
Camera Lite

XCRR+M7Q, Raidighi, West Bengal 743383, India

Latitude
21.99168953°

Longitude
88.44079128°

Local 01:00:22 PM

Altitude 1.67 meters

GMT 07:30:22 AM

Saturday, 09.24.2022



 **GPS Map**
Camera Lite

XCRR+M7Q, Raidighi, West Bengal 743383, India

Latitude
21.9916326°

Longitude
88.4407935°

Local 01:09:10 PM

Altitude -50.2 meters

GMT 07:39:10 AM

Saturday, 09.24.2022



XCRR+M7Q, Raidighi, West Bengal 743383, India

Latitude

21.9916261°

Longitude

88.4408137°

Local 01:11:17 PM

Altitude -51.2 meters

GMT 07:41:17 AM

Saturday, 09.24.2022



GPS Map
Camera Lite

XCRR+M7Q, Raidighi, West Bengal 743383, India

Latitude
21.99176544°

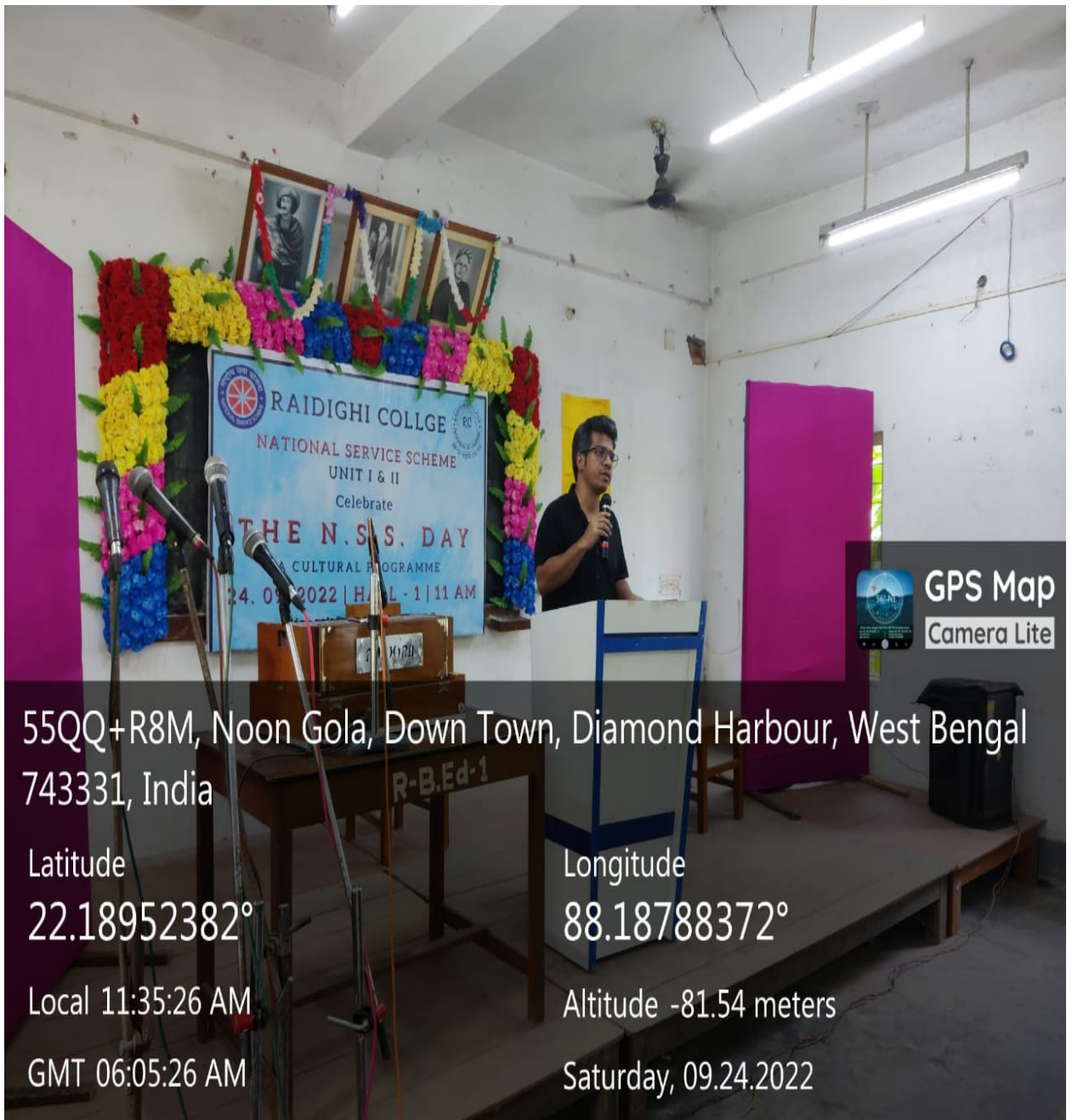
Longitude
88.4408515°

Local 12:00:44 PM

Altitude -46.84 meters

GMT 06:30:44 AM

Saturday, 09.24.2022



GPS Map
Camera Lite

55QQ+R8M, Noon Gola, Down Town, Diamond Harbour, West Bengal
743331, India

Latitude

22.18952382°

Local 11:35:26 AM

GMT 06:05:26 AM

Longitude

88.18788372°

Altitude -81.54 meters

Saturday, 09.24.2022



XCRR+M7Q, Raidighi, West Bengal 743383, India

Latitude
21.99179309°

Longitude
88.44084533°

Local 11:39:14 AM

Altitude -72.95 meters

GMT 06:09:14 AM

Saturday, 09.24.2022



XCRR+M7Q, Raidighi, West Bengal 743383, India

Latitude

21.9916317°

Local 12:42:28 PM

GMT 07:12:28 AM

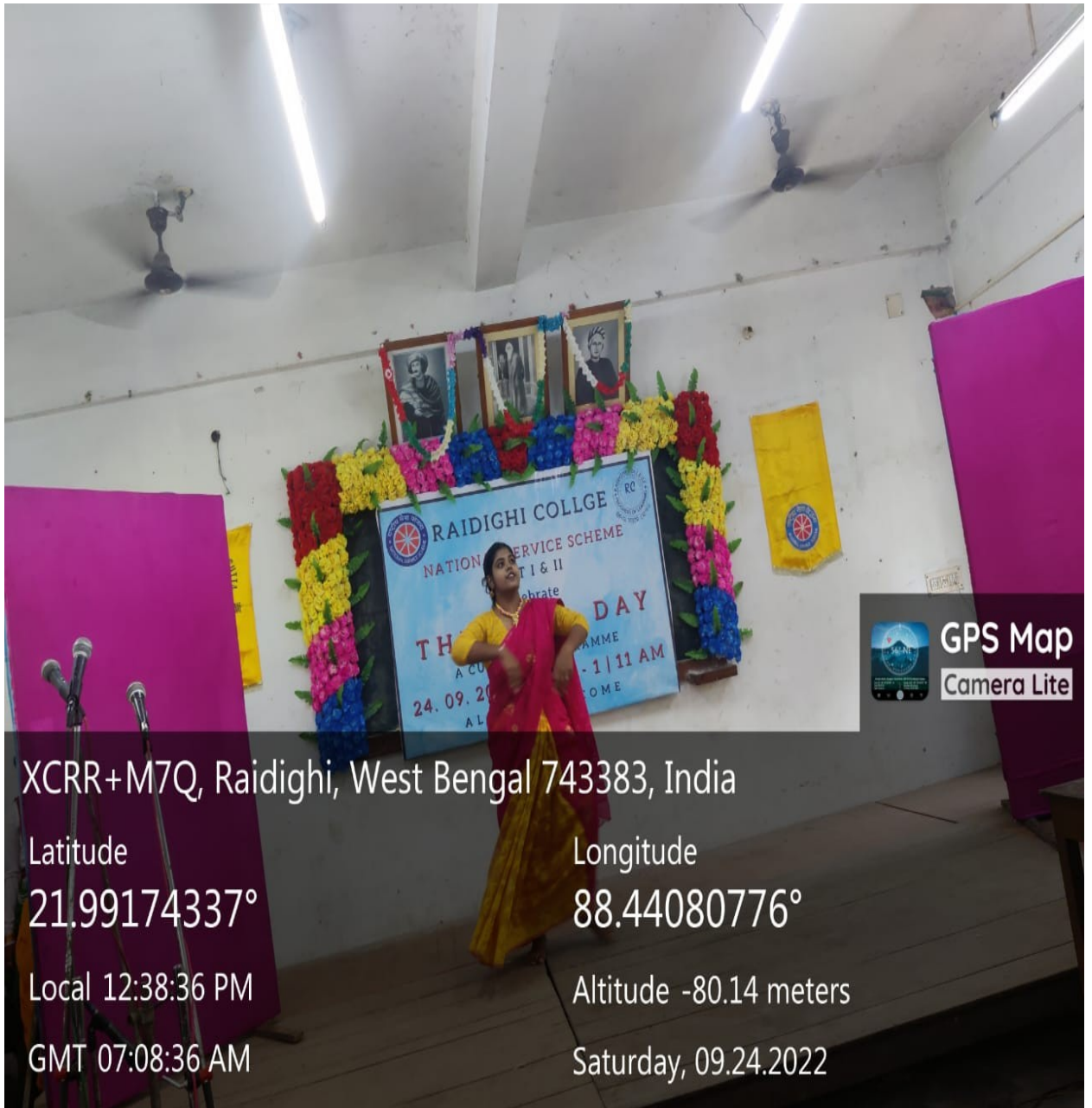
Longitude

88.4407852°

Altitude -50.8 meters

Saturday, 09.24.2022

GPS Map
Camera Lite



XCRR+M7Q, Raidighi, West Bengal 743383, India

Latitude
21.99174337°

Longitude
88.44080776°

Local 12:38:36 PM
GMT 07:08:36 AM

Altitude -80.14 meters
Saturday, 09.24.2022



GPS Map
Camera Lite

XCRR+M7Q, Raidighi, West Bengal 743383, India

Latitude

21.99178183°

Longitude

88.44086257°

Local 11:36:13 AM

Altitude -69.69 meters

GMT 06:06:13 AM

Saturday, 09.24.2022



GPS Map
Camera Lite

XCRR+M7Q, Raidighi, West Bengal 743383, India

Latitude

21.99178249°

Longitude

88.44086056°

Local 11:35:52 AM

Altitude -72.47 meters

GMT 06:05:52 AM

Saturday, 09.24.2022



XCRR+M7Q, Raidighi, West Bengal 743383, India

Latitude
21.9915779°

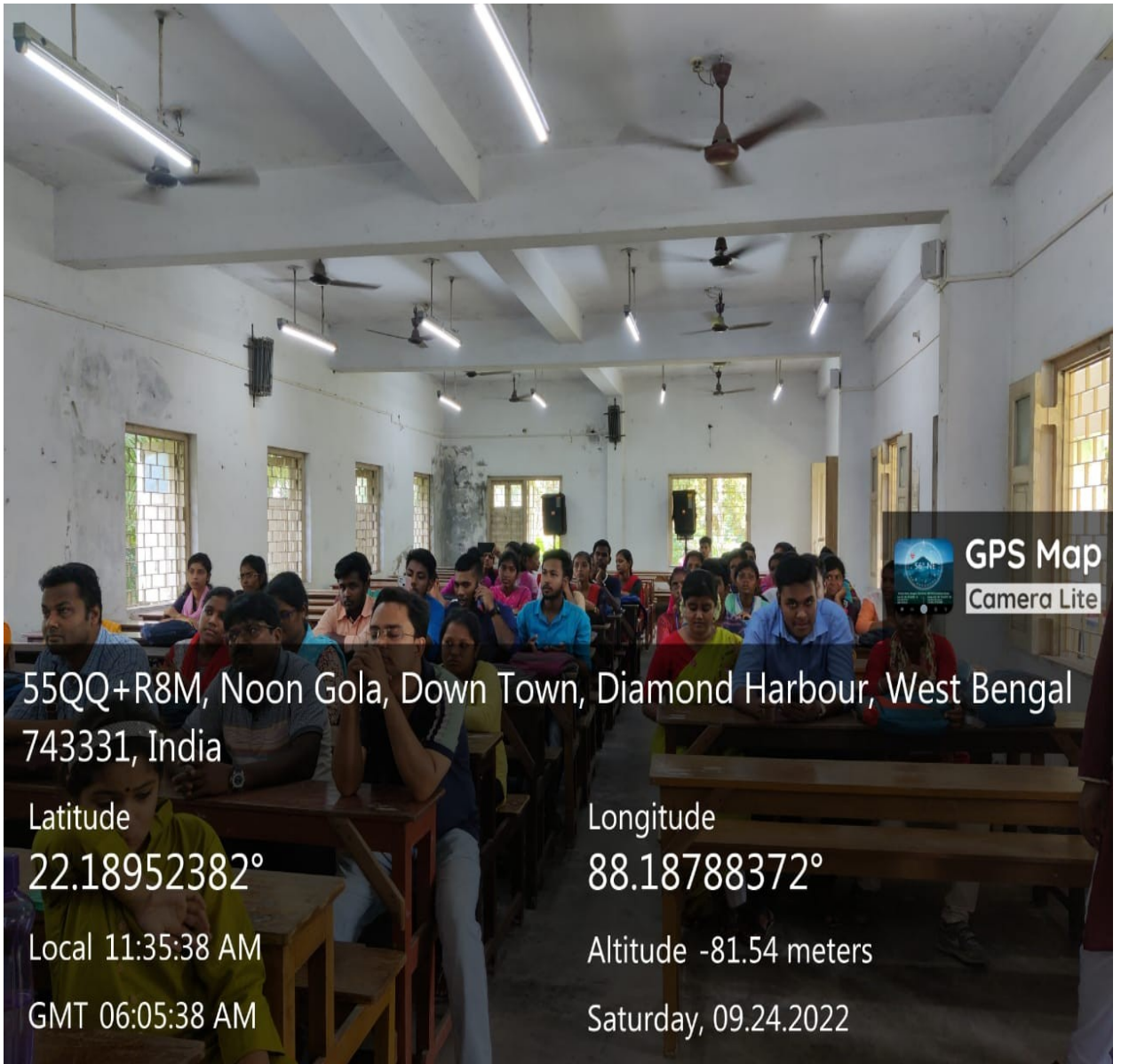
Local 12:42:50 PM

GMT 07:12:50 AM

Longitude
88.4409328°

Altitude -50.8 meters

Saturday, 09.24.2022



GPS Map
Camera Lite

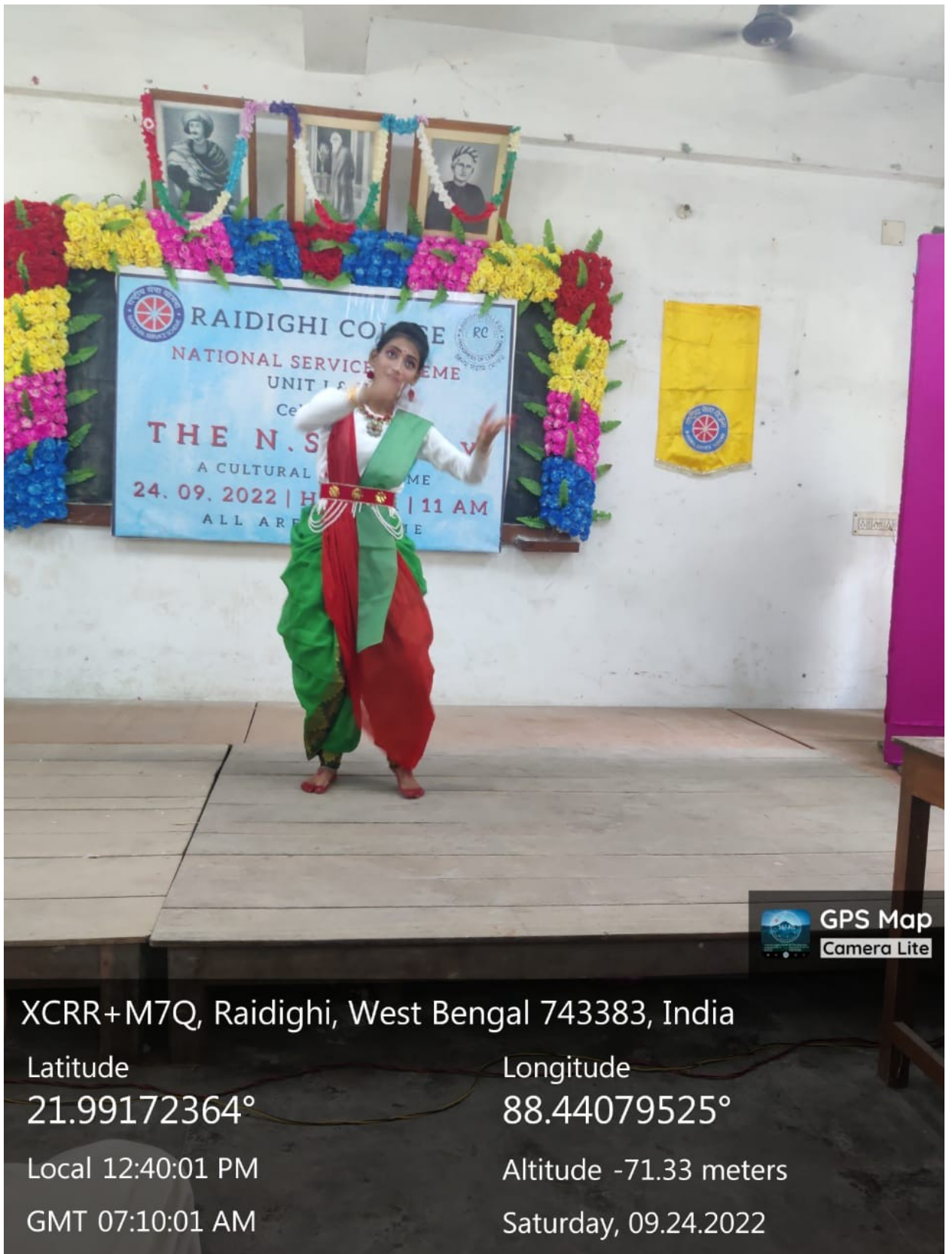
55QQ+R8M, Noon Gola, Down Town, Diamond Harbour, West Bengal
743331, India

Latitude
22.18952382°

Longitude
88.18788372°

Local 11:35:38 AM
GMT 06:05:38 AM

Altitude -81.54 meters
Saturday, 09.24.2022



GPS Map
Camera Lite

XCRR+M7Q, Raidighi, West Bengal 743383, India

Latitude
21.99172364°

Longitude
88.44079525°

Local 12:40:01 PM

Altitude -71.33 meters

GMT 07:10:01 AM

Saturday, 09.24.2022



XCRR+M7Q, Raidighi, West Bengal 743383, India

Latitude
21.99168388°

Longitude
88.44127791°

Local 12:46:41 PM

Altitude 28.61 meters

GMT 07:16:41 AM

Saturday, 09.24.2022