



# RAIDIGHI COLLEGE

(A NAAC Accredited College)

P.O. & P.S. -Raidighi, South 24 Parganas, Pin- 743383

Phone No. 9735340005

Website – [www.raidighicollege.in](http://www.raidighicollege.in)

Email – [principal.raidighi@gmail.com](mailto:principal.raidighi@gmail.com), [raidighicollege95@gmail.com](mailto:raidighicollege95@gmail.com)



Date: 17/9/2022

## NOTICE

This is to inform all the concerned that the following event will take place in the premises of Raidighi College. You are requested to comply and oblige. The details of the event is given below:

Title: NSS Day Celebration

Date: 24/09/2022

Time: 11:30 AM

Venue: Hall - 1

Type of Event: Extensional and Outreach Activity




  
Dr. Sasabindu Jana  
Principal  
PRINCIPAL  
RAIDIGHI COLLEGE

## NSS Day [24.09.22]

Multicultural Program [recitation, dance, nritya natya, drama] , organised by NSS,  
Raidighi College

**Duration: 11:00-2:30**





XCRR+M7Q, Raidighi, West Bengal 743383, India

Latitude  
21.9916223°

Local 11:52:24 AM

GMT 06:22:24 AM


Longitude  
88.440736°

Altitude -51.2 meters

Saturday, 09.24.2022

GPS Map  
Camera Lite





XCRR+M7Q, Raidighi, West Bengal 743383, India

Latitude  
21.9916452°

Longitude  
88.4408452°

Local 12:08:25 PM

Altitude -50.2 meters

GMT 06:38:25 AM

Saturday, 09.24.2022



XCRR+M7Q, Raidighi, West Bengal 743383, India

Latitude

21.99157863°

Local 12:58:07 PM

GMT 07:28:07 AM

Longitude

88.44086347°

Altitude -32.45 meters

Saturday, 09.24.2022



GPS Map

Camera Lite





GPS Map  
Camera Lite

XCRR+M7Q, Raidighi, West Bengal 743383, India

Latitude

21.9916714°

Longitude

88.4408522°

Local 12:13:28 PM

Altitude -50.2 meters

GMT 06:43:28 AM

Saturday, 09.24.2022



GPS Map  
Camera Lite

XCRR+M7Q, Raidighi, West Bengal 743383, India

Latitude  
21.9916223°

Longitude  
88.440736°

Local 11:52:16 AM

Altitude -51.2 meters

GMT 06:22:16 AM

Saturday, 09.24.2022





XCRR+M7Q, Raidighi, West Bengal 743383, India

Latitude  
21.99168347°

Longitude  
88.44086693°

Local 01:05:45 PM

Altitude -17.87 meters

GMT 07:35:45 AM

Saturday, 09.24.2022

 GPS Map  
Camera Lite





XCRR+M7Q, Raidighi, West Bengal 743383, India

Latitude  
21.9917932°

Local 11:40:26 AM

GMT 06:10:26 AM

Longitude  
88.44085185°

Altitude -73.11 meters

Saturday, 09.24.2022



XCRR+M7Q, Raidighi, West Bengal 743383, India

Latitude

21.9916317°

Local 12:42:32 PM

GMT 07:12:32 AM

Longitude

88.4407852°

Altitude -50.8 meters

Saturday, 09.24.2022

GPS Map  
Camera Lite



XCRR+M7Q, Raidighi, West Bengal 743383, India

Latitude

21.99177638°

Local 11:36:28 AM

GMT 06:06:28 AM

Longitude

88.44086568°

Altitude -71.11 meters

Saturday, 09.24.2022





XCRR+M7Q, Raidighi, West Bengal 743383, India

Latitude  
21.9916682°

Local 01:00:45 PM

GMT 07:30:45 AM

Longitude  
88.4408182°

Altitude -50.4 meters

Saturday, 09.24.2022

GPS Map  
Camera Lite



XCRR+M7Q, Raidighi, West Bengal 743383, India

Latitude

21.9916223°

Local 11:52:04 AM

GMT 06:22:04 AM

Longitude

88.440736°

Altitude -51.2 meters

Saturday, 09.24.2022

GPS Map  
Camera Lite



GPS Map  
Camera Lite

XCRR+M7Q, Raidighi, West Bengal 743383, India

Latitude

21.99168953°

Longitude

88.44079128°

Local 01:00:22 PM

Altitude 1.67 meters

GMT 07:30:22 AM

Saturday, 09.24.2022





 **GPS Map**  
Camera Lite

XCRR+M7Q, Raidighi, West Bengal 743383, India

Latitude  
21.9916326°


Longitude  
88.4407935°

Local 01:09:10 PM

Altitude -50.2 meters

GMT 07:39:10 AM

Saturday, 09.24.2022



XCRR+M7Q, Raidighi, West Bengal 743383, India

Latitude

21.9916261°

Longitude

88.4408137°

Local 01:11:17 PM

Altitude -51.2 meters

GMT 07:41:17 AM

Saturday, 09.24.2022





GPS Map  
Camera Lite

XCRR+M7Q, Raidighi, West Bengal 743383, India

Latitude  
21.99176544°

Longitude  
88.4408515°

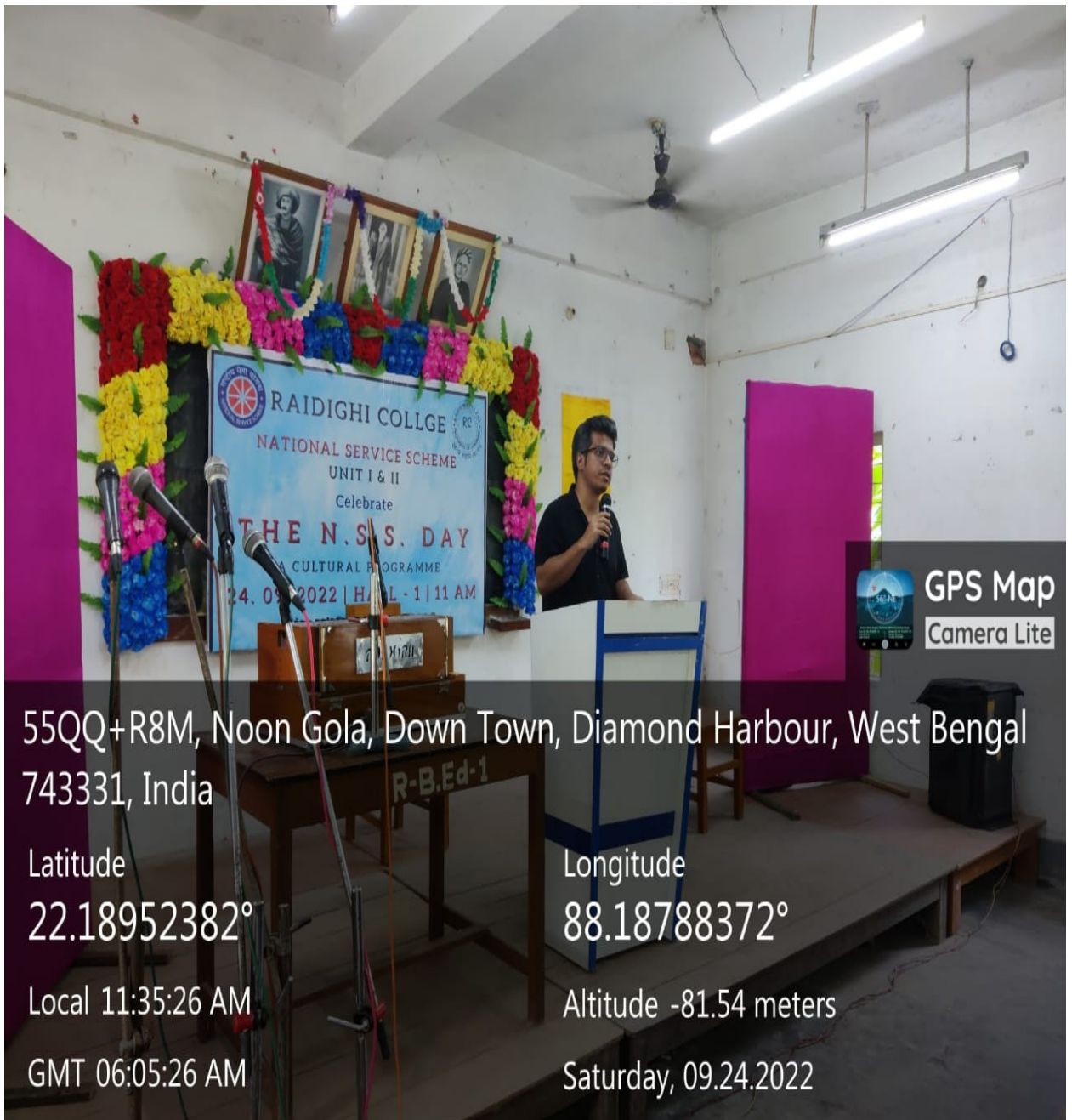
Local 12:00:44 PM

Altitude -46.84 meters

GMT 06:30:44 AM

Saturday, 09.24.2022





55QQ+R8M, Noon Gola, Down Town, Diamond Harbour, West Bengal  
743331, India

Latitude

22.18952382°

Local 11:35:26 AM

GMT 06:05:26 AM

Longitude

88.18788372°

Altitude -81.54 meters

Saturday, 09.24.2022



GPS Map

Camera Lite



XCRR+M7Q, Raidighi, West Bengal 743383, India

Latitude 21.99179309°

Longitude 88.44084533°

Local 11:39:14 AM

Altitude -72.95 meters

GMT 06:09:14 AM

Saturday, 09.24.2022



XCRR+M7Q, Raidighi, West Bengal 743383, India

Latitude  
21.9916317°

Local 12:42:28 PM

GMT 07:12:28 AM

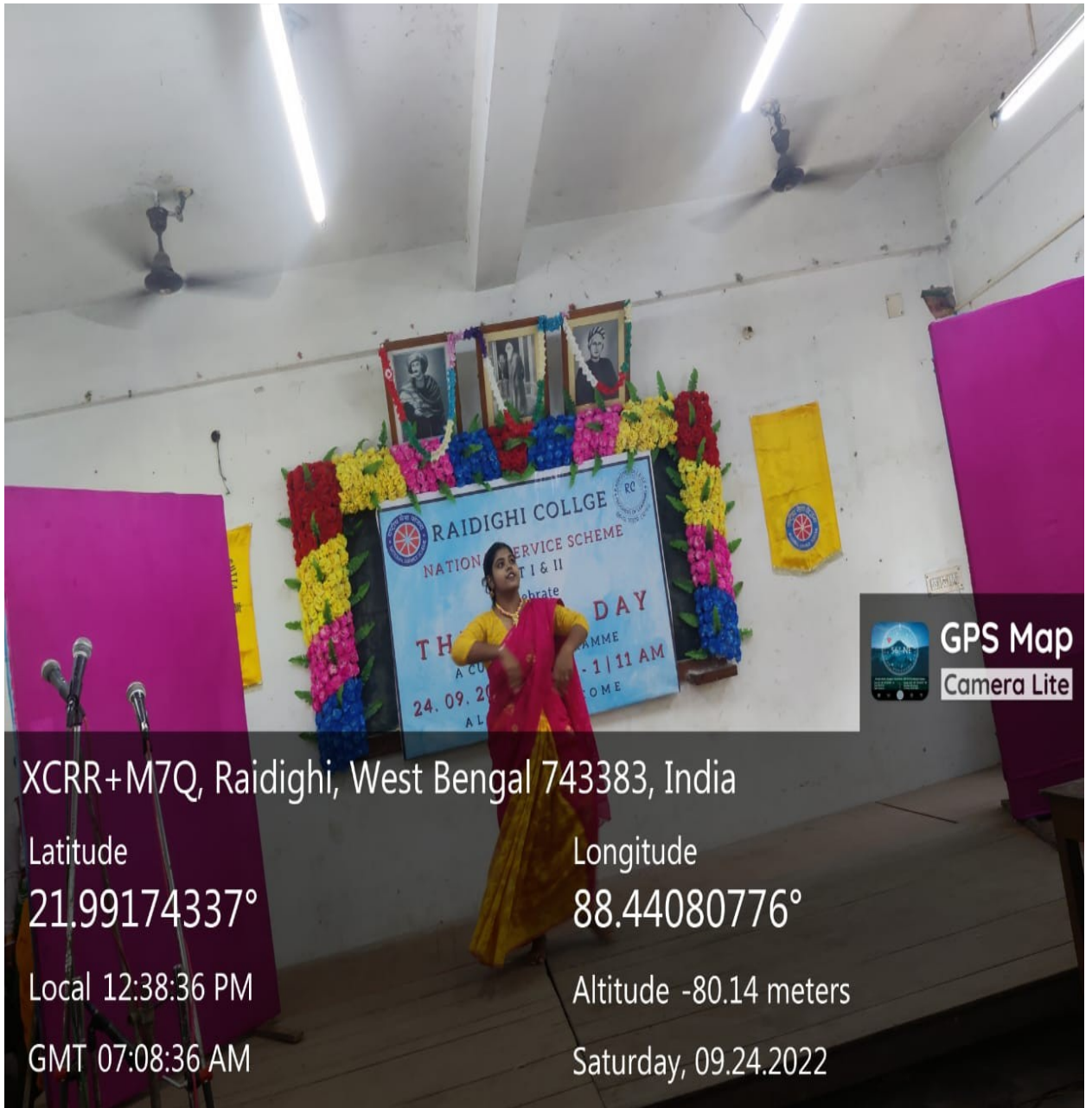
Longitude  
88.4407852°

Altitude -50.8 meters

Saturday, 09.24.2022

GPS Map  
Camera Lite





 **GPS Map**  
**Camera Lite**

XCRR+M7Q, Raidighi, West Bengal 743383, India

Latitude

21.99174337°

Longitude

88.44080776°

Local 12:38:36 PM

Altitude -80.14 meters

GMT 07:08:36 AM

Saturday, 09.24.2022



GPS Map  
Camera Lite

XCRR+M7Q, Raidighi, West Bengal 743383, India

Latitude

21.99178183°

Longitude

88.44086257°

Local 11:36:13 AM

Altitude -69.69 meters

GMT 06:06:13 AM

Saturday, 09.24.2022



GPS Map  
Camera Lite

XCRR+M7Q, Raidighi, West Bengal 743383, India

Latitude  
21.99178249°

Longitude  
88.44086056°

Local 11:35:52 AM  
GMT 06:05:52 AM

Altitude -72.47 meters  
Saturday, 09.24.2022





XCRR+M7Q, Raidighi, West Bengal 743383, India

Latitude  
21.9915779°

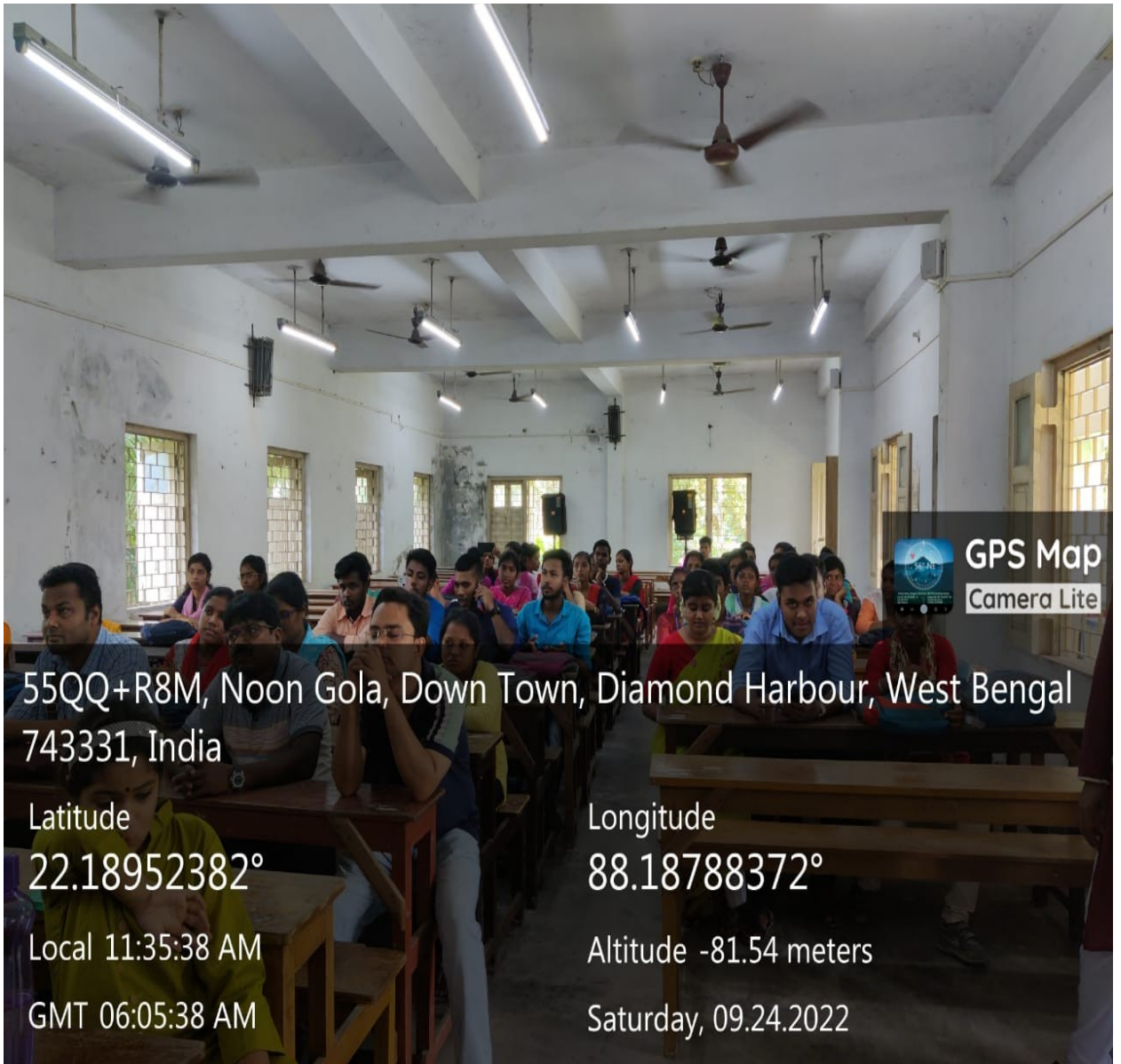
Local 12:42:50 PM

GMT 07:12:50 AM

Longitude  
88.4409328°

Altitude -50.8 meters

Saturday, 09.24.2022



GPS Map  
Camera Lite

55QQ+R8M, Noon Gola, Down Town, Diamond Harbour, West Bengal  
743331, India

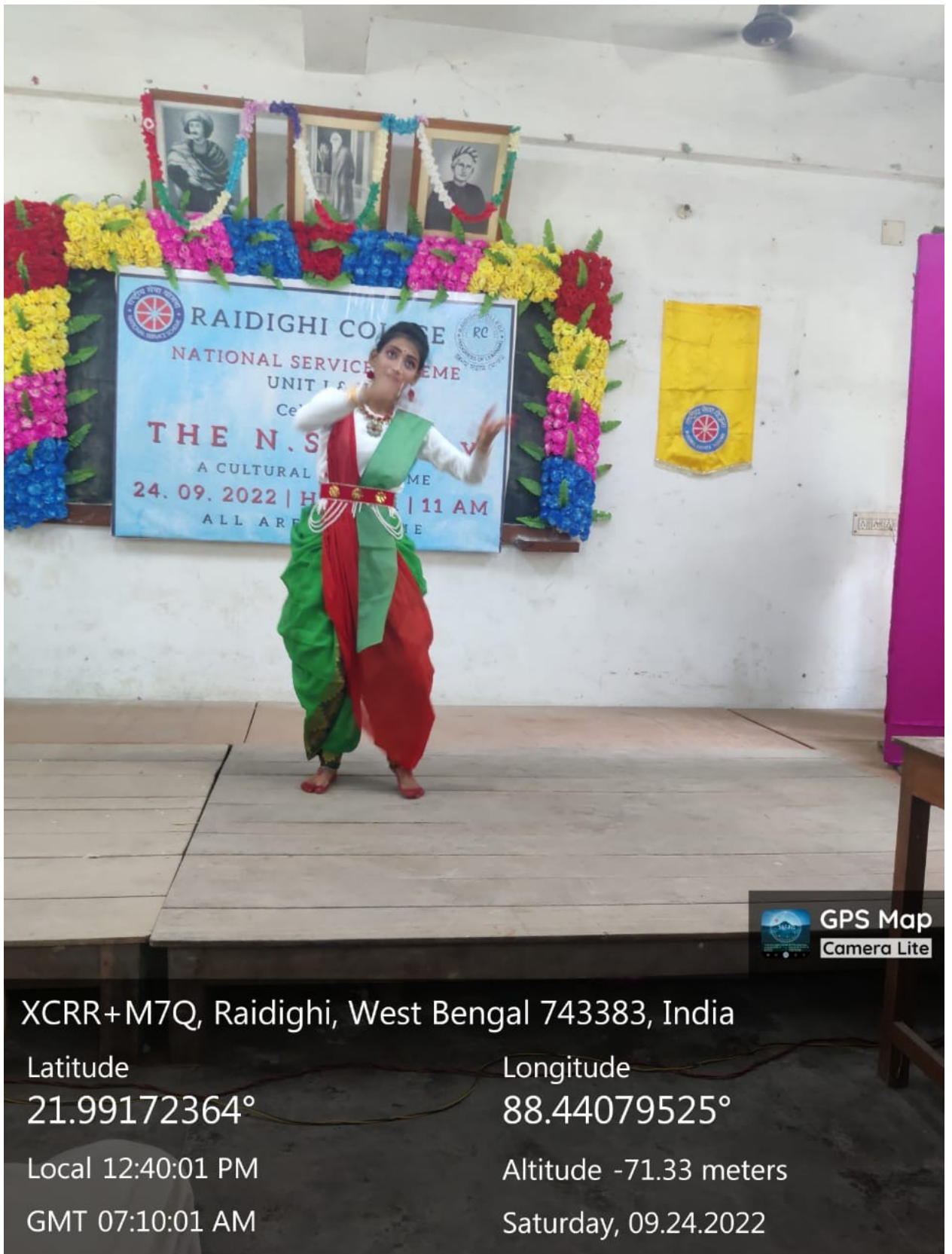
Latitude  
22.18952382°

Local 11:35:38 AM  
GMT 06:05:38 AM

Longitude  
88.18788372°

Altitude -81.54 meters  
Saturday, 09.24.2022





GPS Map  
Camera Lite

XCRR+M7Q, Raidighi, West Bengal 743383, India

Latitude  
21.99172364°

Longitude  
88.44079525°

Local 12:40:01 PM

Altitude -71.33 meters

GMT 07:10:01 AM

Saturday, 09.24.2022





XCRR+M7Q, Raidighi, West Bengal 743383, India

Latitude  
21.99168388°

Longitude  
88.44127791°

Local 12:46:41 PM

Altitude 28.61 meters

GMT 07:16:41 AM

Saturday, 09.24.2022

GPS Map  
Camera Lite